

DATE: 20 September 2014  
TIME: 12:00  
No of Pages: 2

Approved by: Clerk of Course  
Attachments: 1

---

## **Leg 2**

### **SS2/1 Bedracoine Find**

Explanatory Note: SS2/1 has been shortened and the residual component is now a Road Section. The course has not changed; only the status.

Time Allowed. Change:

from 2:13 to 2:02

Distance. Change:

from 171.47 to 156.79

Instruction 16 at Total 25.61 add:

START 40km/h RSZ (at Gate)

Instruction 19 at Total 31.02 add:

END RSZ (at Gate)

Instruction 22 at Total 33.02 change:

40km/h to 20km/h

New Instruction at Total 156.49:

Flying Finish.

Instruction 83 at Total 156.79 change:

from RGR to STOP Time Control

### **RS: 2/1 Bedracoine Find to Pandara Service**

Explanatory Note:

This Road Section now comprises the last 14.69 km of SS2/1 Bedracoine Find and the original 13.28 km of Road Section. It is recommended to reset trip metres at the original 0.00 of the Road Section. There is no Time Control at the original start of the Road Section.

Changes:

Instruction 83 to Instruction 92 of SS2/1 Bedracoine Find is now Road Section (and forms part of the overall Road Section).

Time Allowed for new combined Road Section is 24 minutes

Distance of new combined Road Section is 27.96 km

## **SS 2/2 Sonny Find**

Explanatory Note 1:

The Land Owner has requested that we use a new track along the Wooramel River to avoid two cattle watering points.

Changes:

Use the attached route chart for the new course from:-

Instruction 6 at Total 18.99 (Note that this instruction remains unchanged)

to

Instruction 12 at original Total 32.24 (Note that this instruction remains unchanged EXCEPT the new Total is 28.97)

The new course will be arrowed and at Instruction 12 there will be a sign attached to the !!! sign board dropper which reads...

### **32.24**

Time Allowed is amended to 3:27.

Explanatory Note 2:

The Land Owner has requested two substantial new RSZ's. (Note that these will be sign posted by the Course cars in the usual manner)

Add new Instruction at Total 79:27 km. Start 40 km/h RSZ

Add new Instruction at Total 80.27 km. End RSZ

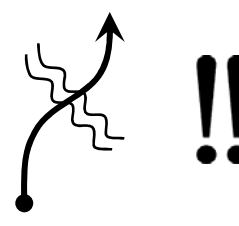
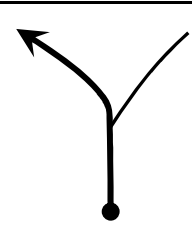


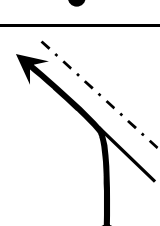
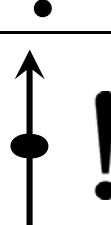
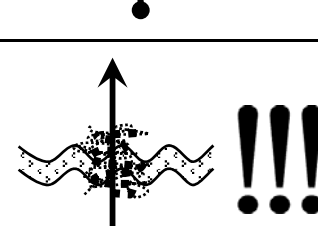
Add new Instruction at Total 90:20 km. Start 40 km/h RSZ

Add new Instruction at Total 91.20 km. End RSZ

**Part route chart attached.**



**ROSS TAPPER  
CLERK OF COURSE**

| Section Name: SS2/2 Sonny Find |               | Bulletin Attachment   |   |
|--------------------------------|---------------|---|---|
| Total                          | Distance Part | Tulip   | Information   |
| <b>18.99</b>                   | 0.64          |    | Caution Creek   |
| <b>19.12</b>                   | 0.13          |    | KL  |
| <b>24.66</b>                   | 5.54          |   | SO Sandy  |
| <b>26.43</b>                   | 1.77          |  | SO Sandy  |
| <b>28.70</b>                   | 2.27          |  | KL  |
| <b>28.83</b>                   | 0.13          |  | Gutter  |
| <b>28.97</b>                   | 0.14          |  | Extreme Caution<br>Rough Rocky River<br>Crossing for 200m |